





# ANEXOS

REPORTE FOTOGRAFICO

|   | Latitud         | Longitud        | Altitud | Azimut | Pendiente | Inclinación |
|---|-----------------|-----------------|---------|--------|-----------|-------------|
| S | N19.344964 ±25m | W99.128225 ±25m |         | 186°±3 | 34°±2     | 77°±2       |



|   | Latitud        | Longitud       | Altitud | Azimut | Pendiente | Inclinación |
|---|----------------|----------------|---------|--------|-----------|-------------|
| S | N19.344425 ±6m | W99.128911 ±6m | 2184m±6 | 237°±2 | 30°±2     | 70°±3       |



|   | Latitud        | Longitud       | Altitud | Azimut | Pendiente | Inclinación |
|---|----------------|----------------|---------|--------|-----------|-------------|
| S | N19.354712'±4m | W99.128578'±4m | 2206m±4 | 198°±5 | 27°±3     | 65°±3       |



|   | Latitud        | Longitud       | Altitud | Azimut | Pendiente | Inclinación |
|---|----------------|----------------|---------|--------|-----------|-------------|
| S | N19.354757'±3m | W99.129033'±3m | 2257m±3 | 216°±2 | 43°±2     | 59°±1       |



|   | Latitud        | Longitud       | Altitud | Azimut | Pendiente | Inclinación |
|---|----------------|----------------|---------|--------|-----------|-------------|
| S | N19.354693'±2m | W99.131547'±2m | 2238m±2 | 171°±4 | 26°±3     | 62°±3       |



|   | Latitud         | Longitud        | Altitud  | Azimut | Pendiente | Inclinación |
|---|-----------------|-----------------|----------|--------|-----------|-------------|
| S | N19.356654'±24m | W99.131479'±24m | 2233m±24 | 337°±1 | 21°±7     | 65°±6       |



|   | Latitud        | Longitud       | Altitud | Azimut | Pendiente | Inclinación |
|---|----------------|----------------|---------|--------|-----------|-------------|
| S | N19.342660'±8m | W99.140245'±8m | 1837m±8 | 291°±1 | 2°±1      | 0°±1        |



|   | Latitud         | Longitud        | Altitud  | Azimut | Pendiente | Inclinación |
|---|-----------------|-----------------|----------|--------|-----------|-------------|
| S | N19.342207'±10m | W99.133733'±10m | 2069m±10 | 318°±1 | 42°±2     | 61°±2       |


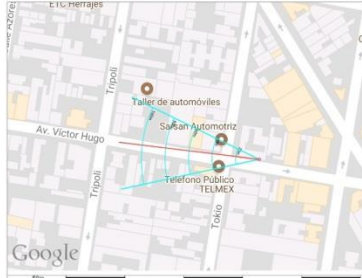


# CDMX

CDMX  
Letran Valle

Reporte de campo (2).jpg  
FSV00283~2.jpg  
13/07/18 12:55 p.m.  
2018:07:13 17:55 UTC

|   | Latitud      | Longitud   | Altitud | Azimut | Pendiente/inclinación |
|---|--------------|------------|---------|--------|-----------------------|
| S | N19° 22' 15" | W99° 9' 7" | 2241m   | 277°   |                       |



# CDMX

CDMX  
Colonia Ampliacion Aviacion

Reporte de campo (2).jpg  
POL00085.jpg  
29/4/18 12:32 PM  
2018:04:29 17:32 UTC

|   | Latitud         | Longitud        | Altitud  | Azimut | Pendiente/inclinación |
|---|-----------------|-----------------|----------|--------|-----------------------|
| S | N19.410451°±32m | W99.078380°±32m | 2235m±32 | 264°±1 | 34°±1 84°±1           |




CDMX

CDMX  
Colonia Puebla

Reporte de campo (2).jpg  
POL00107.jpg  
21/6/18 12:03 PM  
2018:06:21 17:03 UTC

|   | Latitud        | Longitud       | Altitud | Azimut | Pendiente | Inclinación |
|---|----------------|----------------|---------|--------|-----------|-------------|
| S | N19.410727'±4m | W99.085722'±4m | 2237m±4 | 148°±1 | 5'±1      | 90°±1       |



CDMX

CDMX  
Miguel Alemán

Reporte de campo (2).jpg  
FSV00255~2.jpg  
07/07/18 2:58 p.m.  
2018:07:07 19:58 UTC


|   | Latitud      | Longitud    | Altitud | Azimut | Pendiente | Inclinación |
|---|--------------|-------------|---------|--------|-----------|-------------|
| S | N19° 23' 44" | W99° 8' 45" | 2229m   |        |           |             |


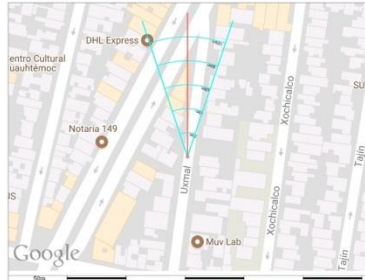


# CDMX

CDMX  
Vertiz Narvarte

Reporte de campo (2).jpg  
FSV00269~2.jpg  
11/07/18 11:10 a.m.  
2018:07:11 16:09 UTC


|   | Latitud     | Longitud    | Altitud | Azimut | Pendiente | Inclinación |
|---|-------------|-------------|---------|--------|-----------|-------------|
|  | N19° 23' 0" | W99° 9' 21" | 2233m   |        |           |             |




# CDMX

CDMX  
Vertiz Narvarte

Reporte de campo (2).jpg  
FSV00272~2.jpg  
11/07/18 11:11 a.m.  
2018:07:11 16:11 UTC

|   | Latitud     | Longitud    | Altitud | Azimut | Pendiente | Inclinación |
|---|-------------|-------------|---------|--------|-----------|-------------|
|  | N19° 23' 0" | W99° 9' 21" | 2226m   | 202°   |           |             |





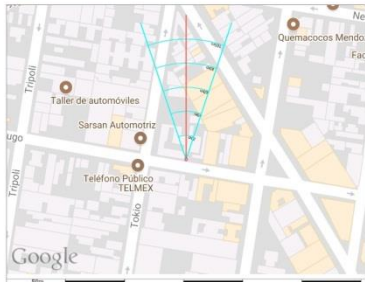


# CDMX

CDMX  
Letran Valle

Reporte de campo (2).jpg  
FSV00282~2.jpg  
13/07/18 12:54 p.m.  
2018:07:13 17:54 UTC

|   | Latitud      | Longitud   | Altitud | Azimut | Pendiente | Inclinación |
|---|--------------|------------|---------|--------|-----------|-------------|
| S  | N19° 22' 15" | W99° 9' 7" | 2244m   |        |           |             |



CDMX

Reporte de campo.jpg (1/1)


15/07/18 8:26 p.m.


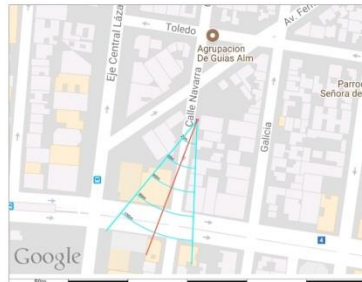
motorola Moto G (5) (cedric) 7.0 GeoCam AR Pro 2.10.1317

# CDMX

CDMX  
Miguel Alemán

Reporte de campo (2).jpg  
FSV00253~2.jpg  
07/07/18 2:55 p.m.  
2018:07:07 19:54 UTC

|   | Latitud      | Longitud    | Altitud | Azimut | Pendiente | Inclinación |
|---|--------------|-------------|---------|--------|-----------|-------------|
| S  | N19° 23' 45" | W99° 8' 42" | 2245m   | 201°   |           |             |



CDMX

Reporte de campo.jpg (1/1)

15/07/18 8:38 p.m.

motorola Moto G (5) (cedric) 7.0 GeoCam AR Pro 2.10.1317



Reporte de campo (2).jpg


POL00142.jpg

23/6/18 11:10 AM

2018:06:23 16:10 UTC

CDMX  
Colonia Ignacio Zaragoza

|   | Latitud        | Longitud       | Altitud | Azimut | Pendiente | Inclinación |
|---|----------------|----------------|---------|--------|-----------|-------------|
| S | N19.409724'±8m | W99.096482'±8m | 2286m±8 | 159°±1 | 19°±1     | 74°±1       |



CDMX 3/7/18 10:44 PM

Reporte de campo.jpg (1/1)

samsung SM-T710 (gts28wif) 7.0 GeoCam AR Pro 2.10.1317



Reporte de campo (2).jpg


POL00143.jpg

23/6/18 11:11 AM

2018:06:23 16:11 UTC

CDMX  
Colonia Ignacio Zaragoza

|   | Latitud         | Longitud        | Altitud  | Azimut | Pendiente | Inclinación |
|---|-----------------|-----------------|----------|--------|-----------|-------------|
| S | N19.409837'±12m | W99.096408'±12m | 2265m±12 | 160°±1 | 31°±1     | 84°±1       |



CDMX 3/7/18 10:45 PM


Reporte de campo.jpg (1/1)


samsung SM-T710 (gts28wif) 7.0 GeoCam AR Pro 2.10.1317

# CDMX

CDMX  
Vertiz Narvarte

Reporte de campo (2).jpg  
FSV00267~2.jpg  
11/07/18 10:58 a.m.  
2018:07:11 15:58 UTC


|   | Latitud      | Longitud    | Altitud | Azimut | Pendiente | Inclinación |
|---|--------------|-------------|---------|--------|-----------|-------------|
|  | N19° 22' 45" | W99° 9' 24" | 2235m   | 30°    |           |             |


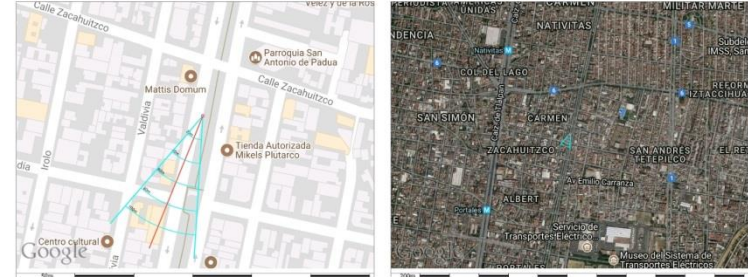


# CDMX

CDMX  
Zacahuitzco

Reporte de campo (2).jpg  
FSV00302~2.jpg  
14/07/18 3:54 p.m.  
2018:07:14 20:54 UTC


|   | Latitud      | Longitud    | Altitud | Azimut | Pendiente | Inclinación |
|---|--------------|-------------|---------|--------|-----------|-------------|
|  | N19° 22' 28" | W99° 8' 10" | 2226m   | 202°   |           |             |


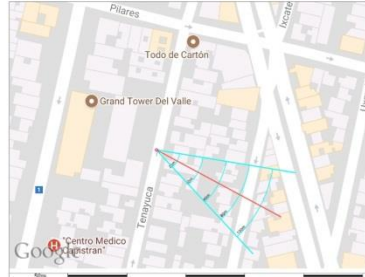


# CDMX

CDMX  
Letrán Valle

Reporte de campo (2).jpg  
FSV00278~2.jpg  
12/07/18 10:59 a.m.  
2018:07:12 15:59 UTC


|   | Latitud      | Longitud    | Altitud | Azimut | Pendiente | Inclinación |
|---|--------------|-------------|---------|--------|-----------|-------------|
| S  | N19° 22' 31" | W99° 9' 33" | 2223m   | 118°   |           |             |


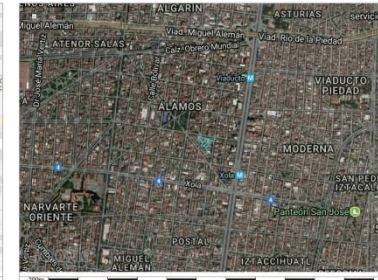
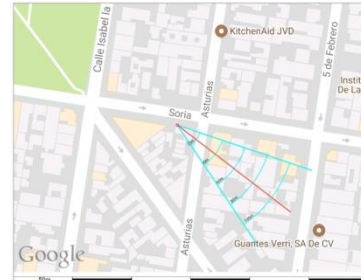


# CDMX

CDMX  
Alamos

Reporte de campo (2).jpg  
FSV00250~2.jpg  
07/07/18 1:18 p.m.  
2018:07:07 18:17 UTC

|   | Latitud      | Longitud    | Altitud | Azimut | Pendiente | Inclinación |
|---|--------------|-------------|---------|--------|-----------|-------------|
| S  | N19° 23' 50" | W99° 8' 25" | 2222m   | 127°   |           |             |



# CDMX

CDMX  
Letran Valle

Reporte de campo (2).jpg  
SSS00053.jpg  
11/07/18 12:40 p.m.  
2018:07:11 17:40 UTC

|   | Latitud        | Longitud       | Altitud | Azimut | Pendiente | Inclinación |
|---|----------------|----------------|---------|--------|-----------|-------------|
| S | N19.377648 ±3m | W99.154394 ±3m | 2236m±3 | 125°±3 | 31°±1     | 89°±1       |


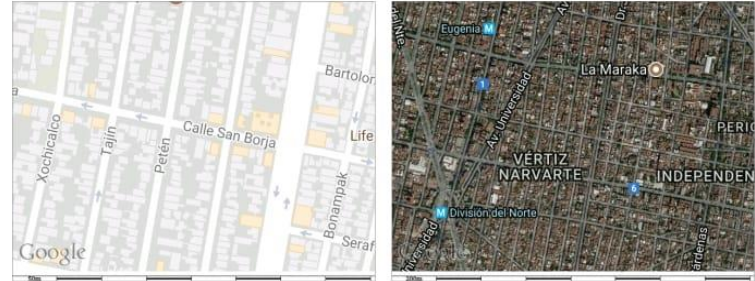


# CDMX

CDMX  
Letran Valle

Reporte de campo (2).jpg  
SSS00051.jpg  
11/07/18 12:36 p.m.

|   | Latitud | Longitud | Altitud | Azimut | Pendiente | Inclinación |
|---|---------|----------|---------|--------|-----------|-------------|
| S |         |          |         | 81°±5  | 33°±1     | 90°±1       |


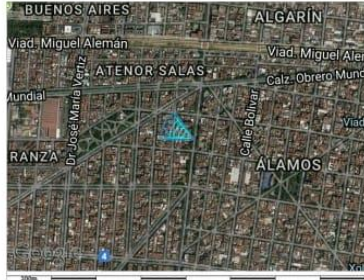
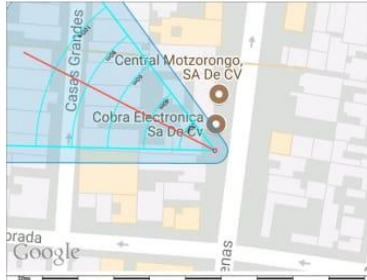


# CDMX

CDMX  
Letran Valle

Reporte de campo (2).jpg  
SSS00045.jpg  
07/07/18 11:59 a.m.  
2018:07:07 16:59 UTC

|  | Latitud        | Longitud       | Altitud | Azimut | Pendiente | Inclinación |
|--|----------------|----------------|---------|--------|-----------|-------------|
|  | N19.400180'±7m | W99.145553'±7m | 2261m±7 | 297°±2 | 29°±1     | 91°±1       |

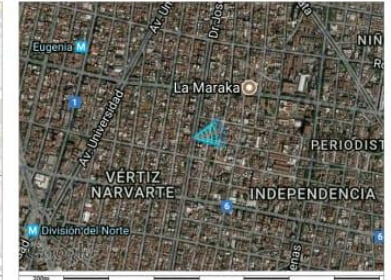


# CDMX

CDMX  
Letran Valle

Reporte de campo (2).jpg  
SSS00054.jpg  
11/07/18 12:59 p.m.  
2018:07:11 17:59 UTC

|  | Latitud        | Longitud       | Altitud | Azimut | Pendiente | Inclinación |
|--|----------------|----------------|---------|--------|-----------|-------------|
|  | N19.382595'±4m | W99.152695'±4m | 2242m±4 | 79°±3  | 30°±1     | 90°±1       |




# CDMX

CDMX  
Letran Valle

Reporte de campo (2).jpg  
SSS00048.jpg  
11/07/18 11:52 a.m.  
2018:07:11 16:52 UTC

|   | Latitud        | Longitud       | Altitud | Azimut | Pendiente | Inclinación |
|---|----------------|----------------|---------|--------|-----------|-------------|
| S | N19.377443'±5m | W99.155750'±5m | 2218m±5 | 39°±3  | 42°±1     | 86°±1       |



# CDMX

CDMX  
Letran Valle

Reporte de campo (2).jpg  
SSS00050.jpg  
11/07/18 12:18 p.m.  
2018:07:11 17:18 UTC

|   | Latitud        | Longitud       | Altitud | Azimut | Pendiente | Inclinación |
|---|----------------|----------------|---------|--------|-----------|-------------|
| S | N19.382063'±8m | W99.154177'±8m | 2198m±8 | 111°±2 | 28°±1     | 90°±1       |




# CDMX

CDMX  
Letran Valle

eporte de campo (2).jpg  
SSS00062.jpg  
14/07/18 12:49 p.m.  
2018:07:14 17:49 UTC

|   | Latitud        | Longitud       | Altitud | Azimut | Pendiente | Inclinación |
|---|----------------|----------------|---------|--------|-----------|-------------|
| S | N19.377207 ±5m | W99.152478 ±5m | 2276m±5 | 138°±1 | 30°±1     | 91°±1       |


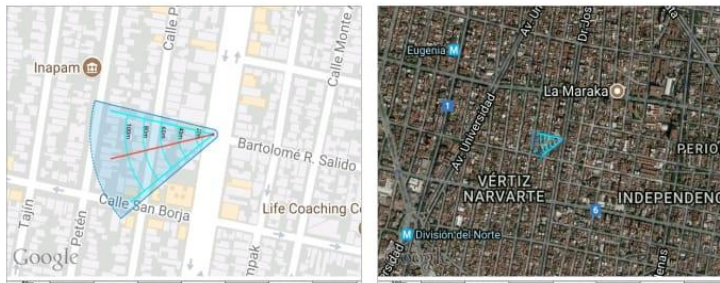


# CDMX

CDMX  
Letran Valle

eporte de campo (2).jpg  
SSS00057.jpg  
11/07/18 1:02 p.m.  
2018:07:11 18:02 UTC

|   | Latitud        | Longitud       | Altitud | Azimut | Pendiente | Inclinación |
|---|----------------|----------------|---------|--------|-----------|-------------|
| S | N19.382697 ±5m | W99.152748 ±5m | 2199m±5 | 257°±1 | 24°±1     | 90°±1       |





# CDMX

CDMX  
Letran Valle


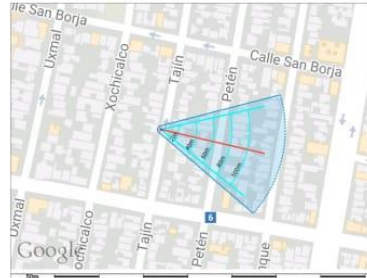
Reporte de campo (2).jpg

SSS00049.jpg

11/07/18 12:03 p.m.

2018:07:11 17:03 UTC

|  | Latitud        | Longitud       | Altitud | Azimut | Pendiente | Inclinación |
|--|----------------|----------------|---------|--------|-----------|-------------|
|  | N19.381313°±4m | W99.154940°±4m | 2260m±4 | 103°±2 | 31°±1     | 89°±1       |



CDMX

21/07/18 8:57 p.m.

Reporte de campo .jpg (1/1)

Sony F3313 (F3313) 6.0 GeoCam AR Pro 2.10.1317

# CDMX

CDMX  
Letran Valle


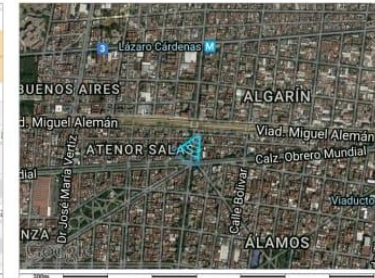
Reporte de campo (2).jpg

SSS00041.jpg

07/07/18 10:36 a.m.

2018:07:07 15:36 UTC

|  | Latitud        | Longitud       | Altitud | Azimut | Pendiente | Inclinación |
|--|----------------|----------------|---------|--------|-----------|-------------|
|  | N19.403480°±4m | W99.144751°±4m | 2223m±4 | 210°±2 | 20°±1     | 92°±1       |



CDMX

21/07/18 8:50 p.m.

Reporte de campo .jpg (1/1)

Sony F3313 (F3313) 6.0 GeoCam AR Pro 2.10.1317

# CDMX

CDMX  
Letran Valle

eporte de campo (2).jpg  
SSS00043.jpg  
07/07/18 11:17 a.m.  
2018:07:07 16:17 UTC

|  | Latitud        | Longitud       | Altitud | Azimut | Pendiente | Inclinación |
|--|----------------|----------------|---------|--------|-----------|-------------|
|  | N19.401753°±4m | W99.144585°±4m | 2248m±4 | 15°±3  | 27°±1     | 89°±1       |




# CDMX

CDMX  
Letran Valle

eporte de campo (2).jpg  
SSS00052.jpg  
11/07/18 12:37 p.m.  
2018:07:11 17:37 UTC

|  | Latitud        | Longitud       | Altitud | Azimut | Pendiente | Inclinación |
|--|----------------|----------------|---------|--------|-----------|-------------|
|  | N19.376540°±4m | W99.154635°±4m | 2240m±4 | 104°±2 | 28°±1     | 90°±1       |

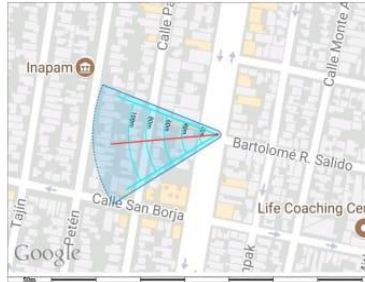


# CDMX

CDMX  
Letran Valle

Reporte de campo (2).jpg  
SSS00056.jpg  
11/07/18 1:01 p.m.  
2018:07:11 18:01 UTC

|   | Latitud        | Longitud       | Altitud | Azimut | Pendiente | Inclinación |
|---|----------------|----------------|---------|--------|-----------|-------------|
| S | N19.382695 ±4m | W99.152643 ±4m | 2256m±4 | 265 ±1 | 29 ±1     | 91 ±1       |




# CDMX

CDMX  
Letran Valle

Reporte de campo (2).jpg  
SSS00063.jpg  
14/07/18 1:40 p.m.  
2018:07:14 18:40 UTC

|   | Latitud           | Longitud         | Altitud | Azimut    | Pendiente | Inclinación |
|---|-------------------|------------------|---------|-----------|-----------|-------------|
| U | N19.381701 (Δ29m) | W99.147603 (Δ8m) |         | 134 (Δ0°) |           |             |



# CDMX

CDMX  
Letran Valle


Reporte de campo (2).jpg

SSS00061.jpg

11/07/18 1:03 p.m.

2018:07:11 18:03 UTC

|   | Latitud       | Longitud      | Altitud | Azimet | Pendiente | Inclinación |
|---|---------------|---------------|---------|--------|-----------|-------------|
| S | N19.382563±4m | W99.152821±4m | 2228m±4 | 7°±3   | 27°±1     | 91°±1       |



CDMX

Reporte de campo .jpg (1/1)

21/07/18 9:07 p.m.

Sony F3313 (F3313) 6.0 GeoCam AR Pro 2.10.1317

# CDMX


CDMX  
Letran Valle

Reporte de campo (2).jpg

SSS00046.jpg

07/07/18 12:18 p.m.

|   | Latitud | Longitud | Altitud | Azimet | Pendiente | Inclinación |
|---|---------|----------|---------|--------|-----------|-------------|
| S |         |          |         | 153°±2 | 38°±1     | 89°±1       |



CDMX

Reporte de campo .jpg (1/1)

21/07/18 8:54 p.m.

Sony F3313 (F3313) 6.0 GeoCam AR Pro 2.10.1317

# CDMX

CDMX  
Letran Valle


Reporte de campo (2).jpg

SSS00047.jpg

11/07/18 11:52 a.m.

2018:07:11 16:52 UTC

|   | Latitud         | Longitud        | Altitud  | Azimut | Pendiente | Inclinación |
|---|-----------------|-----------------|----------|--------|-----------|-------------|
| S | N19.377432'±13m | W99.155774'±13m | 2193m±13 | 274'±1 | 30'±1     | 90°±1       |



CDMX

21/07/18 8:55 p.m.

Reporte de campo .jpg (1/1)

Sony F3313 (F3313) 6.0 GeoCam AR Pro 2.10.1317

# CDMX

CDMX  
Cuahutémoc  
Colonia Tránsito

Reporte de campo (1).jpg

VEH00003.jpg

1/4/18 10:43 AM

2018:04:01 15:42 UTC

|   | UTM                   | Altitud | Azimut | Pendiente | Inclinación |
|---|-----------------------|---------|--------|-----------|-------------|
| S | 14Q 486035 2147706±2m | 2245m±2 | 81'±0  | 0'±0      | 0°±0        |



CDMX

29/6/18 11:15 AM

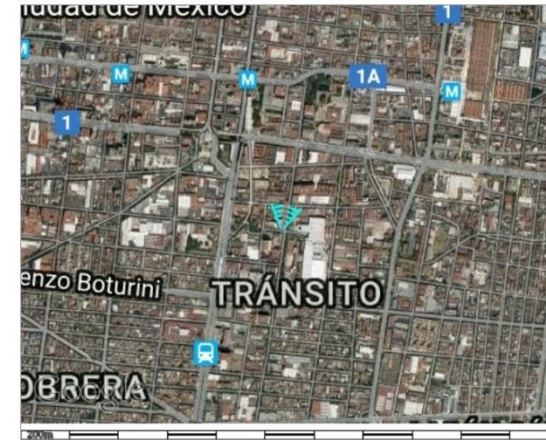
Reporte de campo (1).jpg (1/1)

LENOVO Lenovo A2016b30 (A2016b30) 6.0 GeoCam AR Pro 2.10.1317

|   | UTM                   | Altitud | Azimut | Pendiente |
|---|-----------------------|---------|--------|-----------|
| S | 14Q 486060 2147716±1m | 2249m±1 | 350°±0 | 0°±0      |



|   | UTM                   | Altitud | Azimut | Pendiente | Inclinación |
|---|-----------------------|---------|--------|-----------|-------------|
| S | 14Q 486182 2147347±5m | 2248m±5 | 10°±0  | 0°±0      | 0°±0        |





Reporte de campo (2).jpg

POL00152.jpg

2/7/18 10:58 AM

2018:07:02 15:58 UTC

CDMX  
Colonia Carlos Zapata Vela

|   | Latitud        | Longitud       | Altitud | Azimut | Pendiente | Inclinación |
|---|----------------|----------------|---------|--------|-----------|-------------|
| S | N19.380945'±4m | W99.098133'±4m | 2235m±4 | 14°±1  | 26°±1     | 90°±1       |



Reporte de campo (5).jpg

VEH00011.jpg

1/4/18 11:37 AM

2018:04:01 16:37 UTC

Cuahutémoc  
Colonia Tránsito

|   | UTM                   | Altitud | Azimut | Pendiente | Inclinación |
|---|-----------------------|---------|--------|-----------|-------------|
| S | 14Q 486089 2147264±1m | 2237m±1 | 189°±0 | 0°±0      | 0°±0        |



**CDMX**  
CIUDAD DE MÉXICO

Cuahutémoc  
Colonia Tránsito


Reporte de campo (8).jpg

VEH00014.jpg

1/4/18 12:00 PM

2018:04:01 17:00 UTC

|   | UTM                   | Altitud | Azimut | Pendiente | Inclinación |
|---|-----------------------|---------|--------|-----------|-------------|
| S | 14Q 485966 2147095±4m | 2236m±4 | 240°±0 | 0°±0      | 0°±0        |



CDMX

29/6/18 11:26 AM

Reporte de campo (8).jpg (1/1)

LENOVO Lenovo A2016b30 (A2016b30) 6.0 GeoCam AR Pro 2.10.1317

**CDMX**  
CIUDAD DE MÉXICO

Cuahutémoc  
Colonia Tránsito

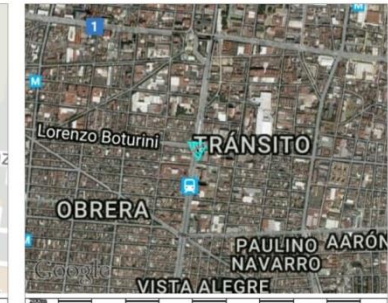
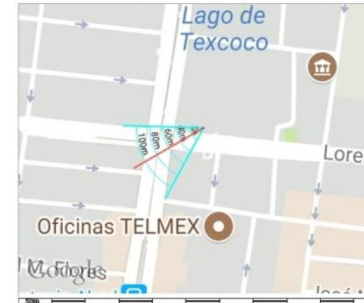
Reporte de campo (9).jpg

VEH00015.jpg

1/4/18 12:01 PM

2018:04:01 17:01 UTC

|   | UTM                   | Altitud | Azimut | Pendiente | Inclinación |
|---|-----------------------|---------|--------|-----------|-------------|
| S | 14Q 485972 2147098±1m | 2240m±1 | 240°±0 | 0°±0      | 0°±0        |



CDMX

29/6/18 11:27 AM

Reporte de campo (9).jpg (1/1)

LENOVO Lenovo A2016b30 (A2016b30) 6.0 GeoCam AR Pro 2.10.1317




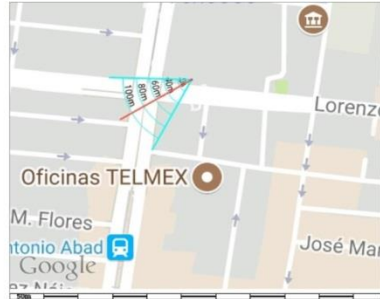
**CDMX**  
CIUDAD DE MÉXICO

Cuahutémoc  
Colonia Tránsito

Reporte de campo (10).jpg

VEH00016.jpg  
1/4/18 12:01 PM  
2018:04:01 17:01 UTC

| UTM                   | Altitud | Azimut | Pendiente | Inclinación |
|-----------------------|---------|--------|-----------|-------------|
| 14Q 485972 2147098±1m | 2240m±1 | 240°±0 | 0°±0      | 0°±0        |



CDMX

29/6/18 11:28 AM

Reporte de campo (10).jpg (1/1)

LENOVO Lenovo A2016b30 (A2016b30) 6.0 GeoCam AR Pro 2.10.1317


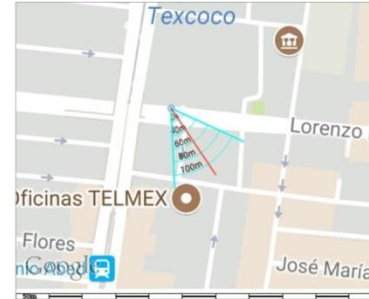
**CDMX**  
CIUDAD DE MÉXICO

Cuahutémoc  
Colonia Tránsito

Reporte de campo (11).jpg

VEH00018.jpg  
1/4/18 12:01 PM  
2018:04:01 17:01 UTC

| UTM                   | Altitud | Azimut | Pendiente | Inclinación |
|-----------------------|---------|--------|-----------|-------------|
| 14Q 485972 2147087±5m | 2234m±5 | 146°±0 | 0°±0      | 0°±0        |



CDMX

29/6/18 11:29 AM

Reporte de campo (11).jpg (1/1)

LENOVO Lenovo A2016b30 (A2016b30) 6.0 GeoCam AR Pro 2.10.1317

**CDMX**  
CIUDAD DE MÉXICO

Cuahutémoc  
Colonia Paulino Navarro

Reporte de campo (26).jpg

VEH00035.jpg  
8/4/18 2:43 PM  
2018:04:08 19:43 UTC

| UTM                    | Altitud  | Azimut | Pendiente | Inclinación |
|------------------------|----------|--------|-----------|-------------|
| 14Q 485975 2146566±12m | 2236m±12 |        |           |             |



CDMX

Reporte de campo (26).jpg (1/1)

30/6/18 8:20 AM

LENOVO Lenovo A2016b30 (A2016b30) 6.0 GeoCam AR Pro 2.10.1317


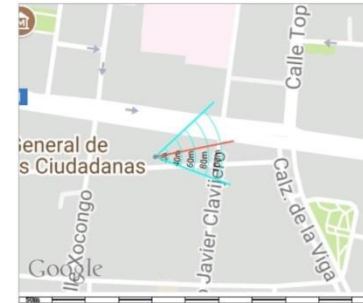
**CDMX**  
CIUDAD DE MÉXICO

Cuahutémoc  
Colonia Tránsito

Reporte de campo (15).jpg

VEH00023.jpg  
1/4/18 12:56 PM  
2018:04:01 17:55 UTC

| UTM                   | Altitud | Azimut | Pendiente | Inclinación |
|-----------------------|---------|--------|-----------|-------------|
| 14Q 486334 2147630±3m | 2238m±3 | 79°±0  | 0°±0      | 0°±0        |



CDMX

Reporte de campo (15).jpg (1/1)

29/6/18 11:35 AM

LENOVO Lenovo A2016b30 (A2016b30) 6.0 GeoCam AR Pro 2.10.1317

**CDMX**  
CIUDAD DE MÉXICO

Cuahutémoc  
Colonia Tránsito


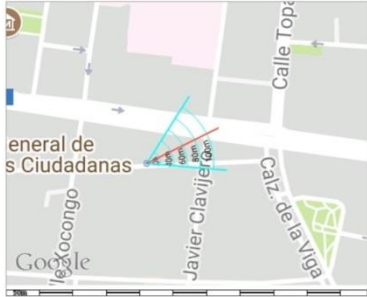
Reporte de campo (16).jpg

VEH00024.jpg

1/4/18 12:57 PM

2018:04:01 17:57 UTC

|   | UTM                   | Altitud | Azimut | Pendiente | Inclinación |
|---|-----------------------|---------|--------|-----------|-------------|
| S | 14Q 486341 2147619±4m | 2246m±4 | 63°±0  | 0°±0      | 0°±0        |



**CDMX**  
CIUDAD DE MÉXICO

Cuahutémoc  
Colonia Tránsito


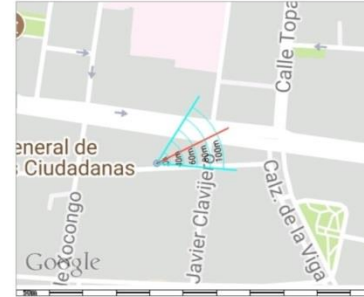
Reporte de campo (17).jpg

VEH00025.jpg


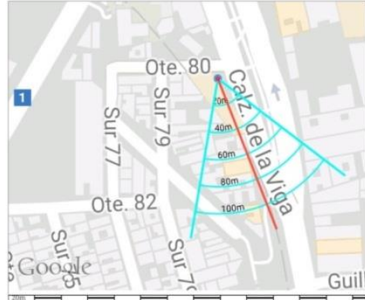
1/4/18 12:58 PM

2018:04:01 17:57 UTC


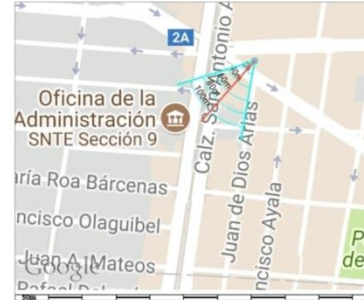
|   | UTM                   | Altitud | Azimut | Pendiente | Inclinación |
|---|-----------------------|---------|--------|-----------|-------------|
| S | 14Q 486352 2147623±5m | 2232m±5 | 63°±0  | 0°±0      | 0°±0        |



| UTM                   | Altitud | Azimut | Pendiente | Inclinación |
|-----------------------|---------|--------|-----------|-------------|
| 14Q 486686 2145998±2m | 2237m±2 | 158°±0 | 0°±0      | 0°±0        |



| UTM                   | Altitud | Azimut | Pendiente | Inclinación |
|-----------------------|---------|--------|-----------|-------------|
| 14Q 485892 2146538±4m | 2242m±4 | 221°±0 | 0°±0      | 0°±0        |



**CDMX**  
CIUDAD DE MÉXICO

Cuahutémoc  
Colonia Vista Alegre


Reporte de campo (31).jpg

VEH00043.jpg

29/4/18 12:03 PM

2018:04:29 17:02 UTC

| UTM |                        | Altitud  | Azimut | Pendiente | Inclinación |
|-----|------------------------|----------|--------|-----------|-------------|
| S   | 14Q 485898 2146049±76m | 2225m±76 |        |           |             |



CDMX

30/6/18 9:19 AM

Reporte de campo (31).jpg (1/1)

LENOVO Lenovo A2016b30 (A2016b30) 6.0 GeoCam AR Pro 2.10.1317

**CDMX**  
CIUDAD DE MÉXICO

Cuahutémoc  
Colonia Vista Alegre


Reporte de campo (32).jpg

VEH00044.jpg

29/4/18 12:04 PM

2018:04:29 17:04 UTC

| UTM |                       | Altitud | Azimut | Pendiente | Inclinación |
|-----|-----------------------|---------|--------|-----------|-------------|
| S   | 14Q 485907 2146056±6m | 2247m±6 | 1°±0   | 0°±0      | 0°±0        |



CDMX

30/6/18 9:20 AM

Reporte de campo (32).jpg (1/1)

LENOVO Lenovo A2016b30 (A2016b30) 6.0 GeoCam AR Pro 2.10.1317

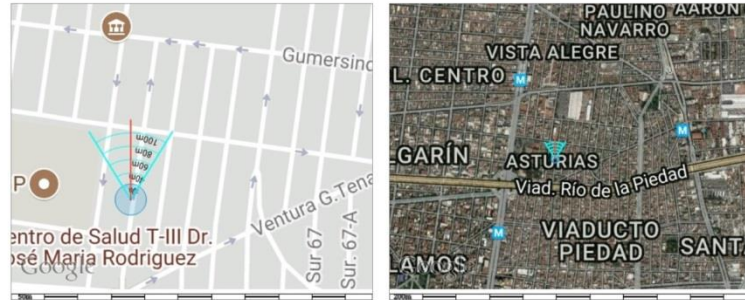
**CDMX**  
CIUDAD DE MÉXICO

Cuahutémoc  
Colonia Austrias

Reporte de campo (33).jpg

VEH00045.jpg  
5/5/18 1:50 PM  
2018:05:05 18:50 UTC

| UTM |                        | Altitud  | Azimut | Pendiente | Inclinación |
|-----|------------------------|----------|--------|-----------|-------------|
| S   | 14Q 485967 2145620±23m | 2228m±23 |        |           |             |



**CDMX**  
CIUDAD DE MÉXICO

Cuahutémoc  
Colonia Austrias

Reporte de campo (34).jpg

VEH00046.jpg  
5/5/18 2:26 PM  
2018:05:05 19:25 UTC

| UTM |                       | Altitud | Azimut | Pendiente | Inclinación |
|-----|-----------------------|---------|--------|-----------|-------------|
| S   | 14Q 486093 2145581±2m | 2246m±2 | 45°±0  | 0°±0      | 0°±0        |



# CDMX

CIUDAD DE MÉXICO

Cuahutémoc  
Colonia Asturias


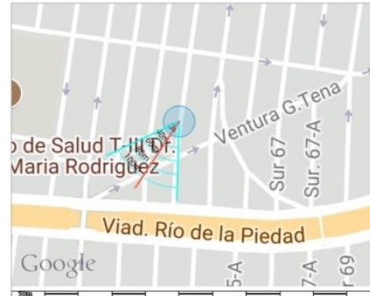
Reporte de campo (35).jpg

VEH00047.jpg

5/5/18 2:26 PM

2018:05:05 19:25 UTC

| UTM                    | Altitud  | Azimut | Pendiente | Inclinación |
|------------------------|----------|--------|-----------|-------------|
| 14Q 486095 2145601±23m | 2226m±23 | 213°±0 | 0°±0      | 0°±0        |



CDMX

30/6/18 9:23 AM

Reporte de campo (35).jpg (1/1)

LENOVO Lenovo A2016b30 (A2016b30) 6.0 GeoCam AR Pro 2.10.1317

# CDMX

CIUDAD DE MÉXICO

Cuahutémoc  
Colonia Asturias


Reporte de campo (36).jpg

VEH00048.jpg

5/5/18 2:28 PM

2018:05:05 19:28 UTC

| UTM                   | Altitud | Azimut | Pendiente | Inclinación |
|-----------------------|---------|--------|-----------|-------------|
| 14Q 486112 2145648±4m | 2228m±4 | 9°±0   | 0°±0      | 0°±0        |




CDMX

30/6/18 9:25 AM

Reporte de campo (36).jpg (1/1)

LENOVO Lenovo A2016b30 (A2016b30) 6.0 GeoCam AR Pro 2.10.1317

|   | UTM                   | Altitud | Azimut | Pendiente | Inclinación |
|---|-----------------------|---------|--------|-----------|-------------|
| S | 14Q 486120 2145699±3m | 2223m±3 | 4°±0   | 0°±0      | 0°±0        |



|      |                 |
|------|-----------------|
| CDMX | 30/6/18 9:25 AM |
|------|-----------------|

|   | UTM                   | Altitud | Azimut | Pendiente | Inclinación |
|---|-----------------------|---------|--------|-----------|-------------|
| S | 14Q 486127 2145701±1m | 2223m±1 | 66°±0  | 0°±0      | 0°±0        |



|      |                 |
|------|-----------------|
| CDMX | 30/6/18 9:27 AM |
|------|-----------------|



# CDMX


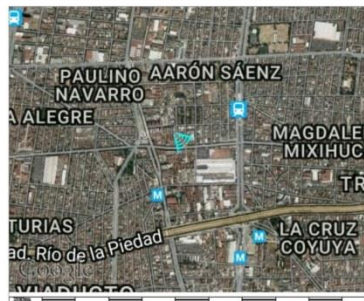
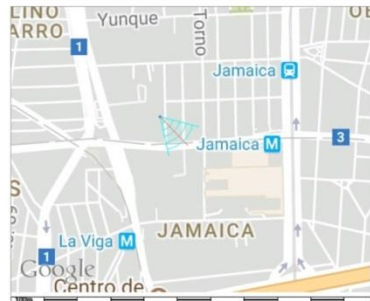
CIUDAD DE MÉXICO

Venustiano Carranza  
Colonia Aarón Sáenz

Reporte de campo (41).jpg

VEH00055.jpg  
6/5/18 10:04 AM  
2018:05:06 15:04 UTC

| UTM                   | Altitud | Azimut | Pendiente | Inclinación |
|-----------------------|---------|--------|-----------|-------------|
| 14Q 486826 2146161±3m | 2227m±3 | 136°±0 | 0°±0      | 0°±0        |



# CDMX


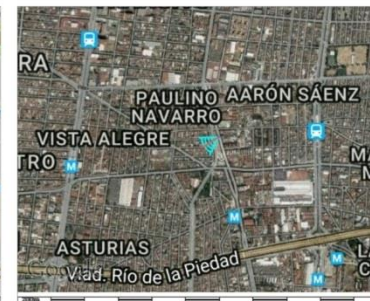
CIUDAD DE MÉXICO

Venustiano Carranza  
Colonia Aarón Sáenz

Reporte de campo (42).jpg

VEH00057.jpg  
6/5/18 10:13 AM  
2018:05:06 15:13 UTC

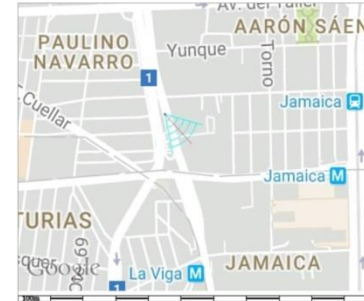
| UTM                   | Altitud | Azimut | Pendiente | Inclinación |
|-----------------------|---------|--------|-----------|-------------|
| 14Q 486635 2146265±4m | 2214m±4 | 237°±0 | 0°±0      | 0°±0        |



| UTM                   | Altitud | Azimut | Pendiente | Inclinación |
|-----------------------|---------|--------|-----------|-------------|
| 14Q 486635 2146265±4m | 2214m±4 | 237°±0 | 0°±0      | 0°±0        |



| UTM                   | Altitud | Azimut | Pendiente | Inclinación |
|-----------------------|---------|--------|-----------|-------------|
| 14Q 486633 2146262±3m | 2233m±3 | 137°±0 | 0°±0      | 0°±0        |




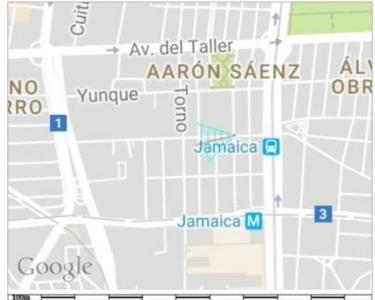
**CDMX**  
CIUDAD DE MÉXICO

Venustiano Carranza  
Colonia Aarón Sáenz

Reporte de campo (44).jpg

VEH00060.jpg  
6/5/18 10:57 AM  
2018:05:06 15:55 UTC

|   | UTM                   | Altitud | Azimut | Pendiente | Inclinación |
|---|-----------------------|---------|--------|-----------|-------------|
| S | 14Q 487107 2146335±2m | 2270m±2 | 256°±0 | 0°±0      | 0°±0        |



CDMX

Reporte de campo (44).jpg (1/1)

1/7/18 9:25 AM

LENOVO Lenovo A2016b30 (A2016b30) 6.0 GeoCam AR Pro 2.10.1317

**CDMX**  
CIUDAD DE MÉXICO

Venustiano Carranza  
Colonia Merced Balbuena

Reporte de campo (45).jpg

VEH00061.jpg  
6/5/18 11:35 AM  
2018:05:06 16:34 UTC

|   | UTM                   | Altitud | Azimut | Pendiente | Inclinación |
|---|-----------------------|---------|--------|-----------|-------------|
| S | 14Q 486763 2146672±2m | 2256m±2 | 79°±0  | 0°±0      | 0°±0        |



CDMX

Reporte de campo (45).jpg (1/1)

2/7/18 1:25 PM

LENOVO Lenovo A2016b30 (A2016b30) 6.0 GeoCam AR Pro 2.10.1317

# CDMX


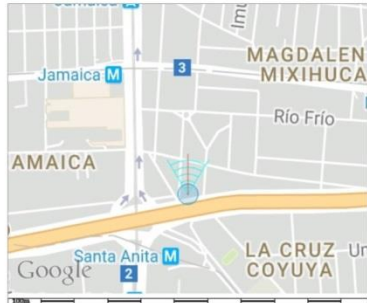
CIUDAD DE MÉXICO

Venustiano Carranza  
Colonia Magdalena Mixihuca

Reporte de campo (46).jpg

VEH00062.jpg  
12/5/18 2:30 PM  
2018:05:12 19:29 UTC

| UTM                    | Altitud  | Azimut | Pendiente | Inclinación |
|------------------------|----------|--------|-----------|-------------|
| 14Q 487385 2145730±30m | 2233m±30 |        |           |             |



# CDMX


CIUDAD DE MÉXICO

Venustiano Carranza  
Colonia Magdalena Mixihuca


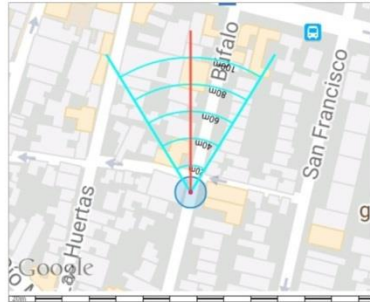
Reporte de campo (47).jpg

VEH00068.jpg  
12/5/18 2:31 PM  
2018:05:12 19:30 UTC


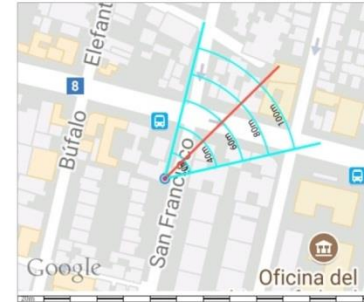
| UTM                   | Altitud | Azimut | Pendiente | Inclinación |
|-----------------------|---------|--------|-----------|-------------|
| 14Q 487435 2145714±3m | 2224m±3 | 60°±0  | 0°±0      | 0°±0        |




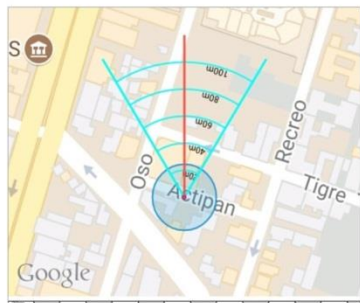
|   | UTM                    | Altitud  | Azimut | Pendiente | Inclinación |
|---|------------------------|----------|--------|-----------|-------------|
| S | 14Q 481327 2141477±12m | 2291m±12 |        |           |             |




|   | UTM                   | Altitud | Azimut | Pendiente | Inclinación |
|---|-----------------------|---------|--------|-----------|-------------|
| S | 14Q 481421 2141552±4m | 2264m±4 | 46°±0  | 0°±0      | 0°±0        |



|   | UTM                    | Altitud  | Azimut | Pendiente | Inclinación |
|---|------------------------|----------|--------|-----------|-------------|
| S | 14Q 481193 2141750±24m | 2251m±24 |        |           |             |



|   | UTM                   | Altitud | Azimut | Pendiente | Inclinación |
|---|-----------------------|---------|--------|-----------|-------------|
| S | 14Q 481351 2141820±6m | 2230m±6 |        |           |             |



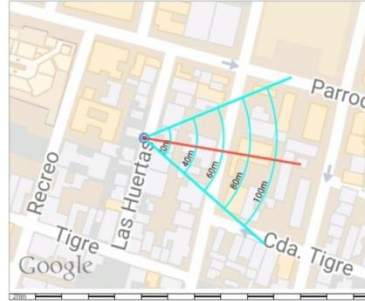


Benito Juárez  
Colonia Actipan

Reporte de campo (6).jpg

VEH00139.jpg  
30/6/18 11:29 AM  
2018:06:30 16:29 UTC

|   | UTM                   | Altitud | Azimut | Pendiente | Inclinación |
|---|-----------------------|---------|--------|-----------|-------------|
| S | 14Q 481351 2141831±3m | 2252m±3 | 99°±0  | 0°±0      | 0°±0        |


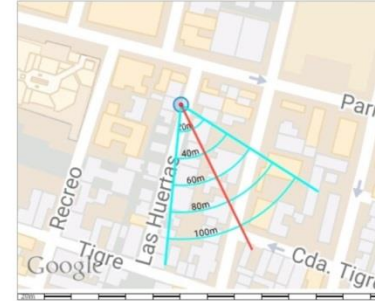


Benito Juárez  
Colonia Actipan

Reporte de campo (7).jpg

VEH00141.jpg  
30/6/18 11:35 AM  
2018:06:30 16:35 UTC

|   | UTM                   | Altitud | Azimut | Pendiente | Inclinación |
|---|-----------------------|---------|--------|-----------|-------------|
| S | 14Q 481360 2141867±5m | 2254m±5 | 154°±0 | 0°±0      | 0°±0        |





Coyoacán  
Colonia Paseos de Taxqueña


Reporte de campo (8).jpg

VEH00151.jpg

17/7/18 12:29 PM

2018:07:17 17:29 UTC

|   | UTM                   | Altitud | Azimut | Pendiente | Inclinación |
|---|-----------------------|---------|--------|-----------|-------------|
| S | 14Q 486792 2139400±6m | 2242m±6 |        |           |             |



Coyoacán  
Colonia Paseos de Taxqueña

Reporte de campo (9).jpg

VEH00152.jpg

17/7/18 12:48 PM


2018:07:17 17:48 UTC

|   | UTM                   | Altitud | Azimut | Pendiente | Inclinación |
|---|-----------------------|---------|--------|-----------|-------------|
| S | 14Q 487146 2139406±2m | 2243m±2 | 277°±0 | 0°±0      | 0°±0        |


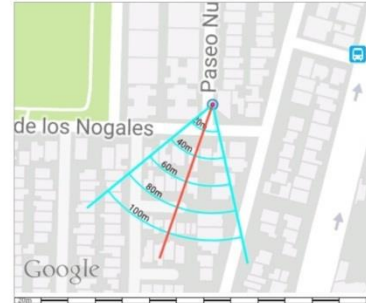




| UTM                   | Altitud | Azimut | Pendiente | Inclinación |
|-----------------------|---------|--------|-----------|-------------|
| 14Q 487158 2139403±2m | 2244m±2 | 70°±0  | 0°±0      | 0°±0        |



| UTM                   | Altitud | Azimut | Pendiente | Inclinación |
|-----------------------|---------|--------|-----------|-------------|
| 14Q 487279 2139272±4m | 2240m±4 | 199°±0 | 0°±0      | 0°±0        |



**CDMX**  
CIUDAD DE MÉXICO

Coyoacán  
Colonia Paseos de Taxqueña

Reporte de campo (12).jpg

VEH00155.jpg  
17/7/18 1:34 PM  
2018:07:17 18:34 UTC

| UTM                   | Altitud | Azimut | Pendiente | Inclinación |
|-----------------------|---------|--------|-----------|-------------|
| 14Q 486841 2139259+1m | 2256m±1 | 350°±0 | 0°±0      | 0°±0        |



CDMX

22/7/18 5:31 AM

Reporte de campo (12).jpg (1/1)

LENOVO Lenovo A2016b30 (A2016b30) 6.0 GeoCam AR Pro 2.10.1317

Reporte de campo (13).jpg

VEH00158.jpg  
17/7/18 1:33 PM  
2018:07:17 18:23 UTC

**CDMX**  
CIUDAD DE MÉXICO

Coyoacán  
Colonia Paseos de Taxqueña

| UTM                   | Altitud | Azimut | Pendiente | Inclinación |
|-----------------------|---------|--------|-----------|-------------|
| 14Q 487088 2139216±4m | 2288m±4 | 29°±0  | 0°±0      | 0°±0        |



22/7/18 5:33 AM

CDMX

LENOVO Lenovo A2016b30 (A2016b30) 6.0 GeoCam AR Pro 2.10.1317

Reporte de campo (13).jpg (1/1)


**CDMX**  
CIUDAD DE MÉXICO

Coyoacán  
Colonia Paseos de Taxqueña

Reporte de campo (14).jpg

VEH00159.jpg  
17/7/18 1:54 PM  
2018:07:17 18:53 UTC

|   | UTM                   | Altitud | Azimut | Pendiente | Inclinación |
|---|-----------------------|---------|--------|-----------|-------------|
| S | 14Q 487073 2139221+4m | 2253m±4 | 29°±0  | 0°±0      | 0°±0        |




**CDMX**  
CIUDAD DE MÉXICO

Coyoacán  
Colonia Paseos de Taxqueña

Reporte de campo (15).jpg

VEH00160.jpg  
17/7/18 1:55 PM  
2018:07:17 18:54 UTC

|   | UTM                   | Altitud | Azimut | Pendiente | Inclinación |
|---|-----------------------|---------|--------|-----------|-------------|
| S | 14Q 487070 2139219+6m | 2246m±6 | 29°±0  | 0°±0      | 0°±0        |






Coyoacán  
Colonia Paseos de Taxqueña

Reporte de campo (16).jpg  
VEH00161.jpg  
17/7/18 1:55 PM  
2018:07:17 18:55 UTC


| UTM                   | Altitud | Azimut | Pendiente | Inclinación |
|-----------------------|---------|--------|-----------|-------------|
| 14Q 487062 2139212±5m | 2239m±5 | 29°±0  | 0°±0      | 0°±0        |




Coyoacán  
Colonia Paseos de Taxqueña

Reporte de campo (17).jpg  
VEH00163.jpg  
17/7/18 2:28 PM  
2018:07:17 19:28 UTC

| UTM                   | Altitud | Azimut | Pendiente | Inclinación |
|-----------------------|---------|--------|-----------|-------------|
| 14Q 486994 2139085±5m | 2231m±5 | 151°±0 | 0°±0      | 0°±0        |



|   | UTM                   | Altitud | Azimut | Pendiente | Inclinación |
|---|-----------------------|---------|--------|-----------|-------------|
| S | 14Q 486994 2139081±5m | 2229m±5 | 157°±0 | 0°±0      | 0°±0        |



|   | UTM                    | Altitud  | Azimut | Pendiente | Inclinación |
|---|------------------------|----------|--------|-----------|-------------|
| S | 14Q 487059 2139045±24m | 2232m±24 |        |           |             |



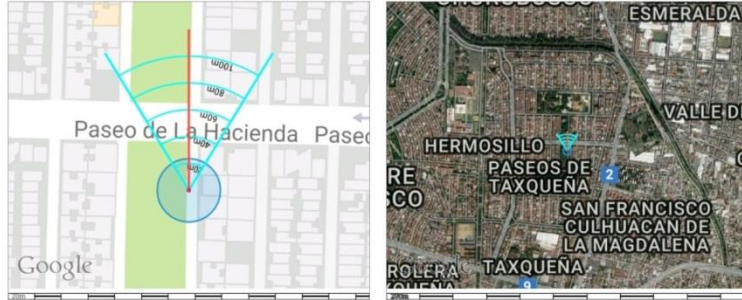


Coyoacán  
Colonia Paseos de Taxqueña

Reporte de campo (20).jpg

VEH00167.jpg  
17/7/18 2:53 PM  
2018:07:17 19:52 UTC

|   | UTM                    | Altitud  | Azimut | Pendiente | Inclinación |
|---|------------------------|----------|--------|-----------|-------------|
| S | 14Q 487058 2139045±24m | 2232m±24 |        |           |             |



|      |                 |
|------|-----------------|
| CDMX | 22/7/18 5:43 AM |
|------|-----------------|


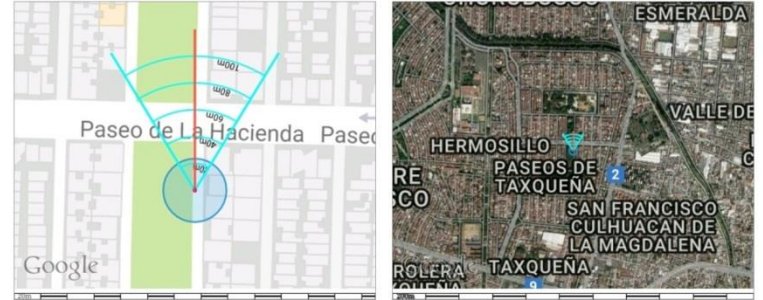


Coyoacán  
Colonia Paseos de Taxqueña

Reporte de campo (21).jpg


VEH00168.jpg  
17/7/18 2:53 PM  
2018:07:17 19:52 UTC

|   | UTM                    | Altitud  | Azimut | Pendiente | Inclinación |
|---|------------------------|----------|--------|-----------|-------------|
| S | 14Q 487058 2139045±24m | 2232m±24 |        |           |             |




|      |                 |
|------|-----------------|
| CDMX | 22/7/18 5:44 AM |
|------|-----------------|

|   | UTM                   | Altitud | Azimut | Pendiente | Inclinación |
|---|-----------------------|---------|--------|-----------|-------------|
| S | 14Q 487081 2138931±3m | 2268m±3 | 164'±0 | 0'±0      | 0'±0        |



|   | UTM                   | Altitud | Azimut | Pendiente | Inclinación |
|---|-----------------------|---------|--------|-----------|-------------|
| S | 14Q 487081 2138931±3m | 2268m±3 | 164'±0 | 0'±0      | 0'±0        |




**CDMX**  
CIUDAD DE MÉXICO

Coyoacán  
Colonia Paseos de Taxqueña

Reporte de campo (24).jpg

VEH00172.jpg  
17/7/18 3:04 PM  
2018:07:17 20:03 UTC

| UTM                   | Altitud | Azimut | Pendiente | Inclinación |
|-----------------------|---------|--------|-----------|-------------|
| 14Q 487106 2138912±4m | 2243m±4 | 135°±0 | 0°±0      | 0°±0        |



CDMX

Reporte de campo (24).jpg (1/1)

22/7/18 5:48 AM

LENOVO Lenovo A2016b30 (A2016b30) 6.0 GeoCam AR Pro 2.10.1317

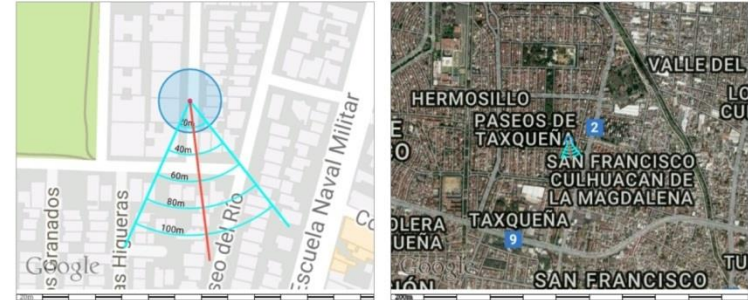
**CDMX**  
CIUDAD DE MÉXICO

Coyoacán  
Colonia Paseos de Taxqueña

Reporte de campo (25).jpg

VEH00174.jpg  
17/7/18 3:08 PM  
2018:07:17 20:07 UTC

| UTM                    | Altitud  | Azimut | Pendiente | Inclinación |
|------------------------|----------|--------|-----------|-------------|
| 14Q 487157 2138830±24m | 2233m±24 | 173°±0 | 0°±0      | 0°±0        |



CDMX


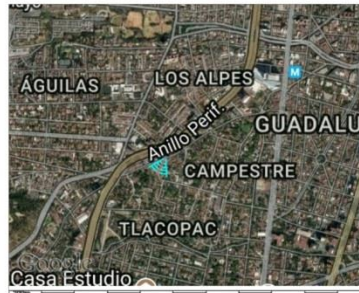
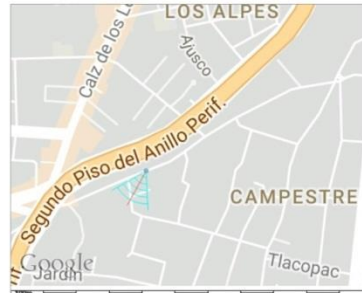
Reporte de campo (25).jpg (1/1)

22/7/18 5:53 AM

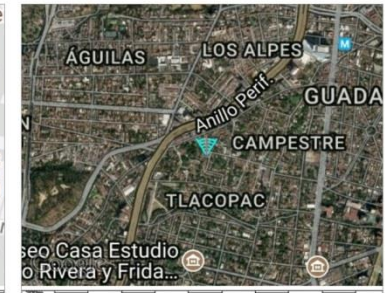
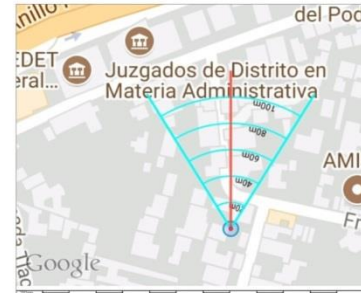
LENOVO Lenovo A2016b30 (A2016b30) 6.0 GeoCam AR Pro 2.10.1317



|   | UTM                   | Altitud | Azimut | Pendiente | Inclinación |
|---|-----------------------|---------|--------|-----------|-------------|
| S | 14Q 479391 2140314±6m | 2257m±6 | 209°±0 | 0°±0      | 0°±0        |



|   | UTM                   | Altitud | Azimut | Pendiente | Inclinación |
|---|-----------------------|---------|--------|-----------|-------------|
| S | 14Q 479351 2140159±6m | 2305m±6 |        |           |             |



# CDMX


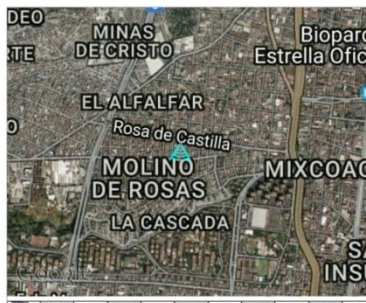
Ciudad de México

Alvaro Obregón  
Colonia Molino de Rosas

## Reporte de campo (28).jpg

VEH00149.jpg  
13/7/18 11:07 AM  
2018:07:13 16:07 UTC

|   | UTM                   | Altitud | Azimut | Pendiente | Inclinación |
|---|-----------------------|---------|--------|-----------|-------------|
| S | 14Q 479165 2142189±2m | 2315m±2 | 182°±0 | 0°±0      | 0°±0        |



CDMX

22/7/18 6:00 AM

# CDMX


Ciudad de México

Alvaro Obregón  
Colonia Ampliación los Alpes

## Reporte de campo (29).jpg

VEH00150.jpg  
15/7/18 12:58 PM  
2018:07:15 17:58 UTC

|   | UTM                   | Altitud | Azimut | Pendiente | Inclinación |
|---|-----------------------|---------|--------|-----------|-------------|
| S | 14Q 478640 2140318±4m | 2293m±4 | 222°±0 | 0°±0      | 0°±0        |



CDMX

22/7/18 6:01 AM


# CDMX

CIUDAD DE MÉXICO

Alvaro Obregón  
Colonia Ampliación los Alpes

Reporte de campo (29).jpg  
VEH00150.jpg  
15/7/18 12:58 PM  
2018:07:15 17:58 UTC

|   | UTM                   | Altitud | Azimut | Pendiente | Inclinación |
|---|-----------------------|---------|--------|-----------|-------------|
| S | 14Q 478640 2140318±4m | 2293m±4 | 222°±0 | 0°±0      | 0°±0        |



CDMX


22/7/18 6:01 AM

# CDMX

Proyecto predeterminado  
[google] Dirección sin definir

CDMX (2).jpg  
FJN00010.jpg  
09/07/18 16:50  
2018:07:09 21:50 UTC

|   | Latitud       | Longitud      | Altitud | Azimut | Pendiente | Inclinación |
|---|---------------|---------------|---------|--------|-----------|-------------|
| S | N19.391661±4m | W99.137397±4m | 2231m±4 | 36°±2  | 26°±1     | 1°±1        |




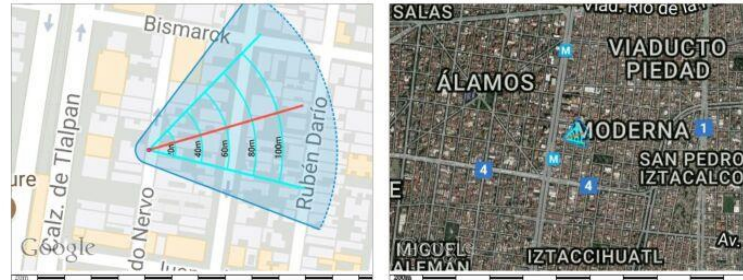
15/07/18 18:11

# CDMX

Proyecto predeterminado  
[google] Dirección sin definir

CDMX (2).jpg  
FJN00007.jpg  
09/07/18 10:54  
2018:07:09 15:53 UTC

|   | Latitud         | Longitud        | Altitud  | Azimut | Pendiente | Inclinación |
|---|-----------------|-----------------|----------|--------|-----------|-------------|
| S | N19.396124°±10m | W99.136931°±10m | 2222m±10 | 74°±7  | 0°±2      | 0°±1        |




# CDMX

Proyecto predeterminado  
[google] Dirección sin definir

CDMX (2).jpg  
FJN00003.jpg  
07/07/18 11:48  
2018:07:07 16:48 UTC


|   | Latitud        | Longitud       | Altitud | Azimut | Pendiente | Inclinación |
|---|----------------|----------------|---------|--------|-----------|-------------|
| S | N19.395482°±4m | W99.126025°±4m | 2230m±4 | 86°±1  | 4°±1      | 0°±1        |




# CDMX

CDMX  
San Pedro

Reporte de Campo (2).jpg  
FSV00334~2.jpg  
19/07/18 3:04 p.m.  
2018:07:19 20:04 UTC

|   | Latitud      | Longitud   | Altitud | Azimut | PendienteInclinación |
|---|--------------|------------|---------|--------|----------------------|
|  | N19° 22' 12" | W99° 5' 0" | 2220m   | 109°   |                      |



CDMX

Reporte de Campo.jpg (1/1)


20/07/18 11:33 p.m.


motorola Moto G (5) (cedric) 7.0 GeoCam AR Pro 2.10.1317

# CDMX

CDMX  
San Pedro

Reporte de Campo (2).jpg  
FSV00335~2.jpg  
19/07/18 3:04 p.m.  
2018:07:19 20:04 UTC

|   | Latitud      | Longitud    | Altitud | Azimut | PendienteInclinación |
|---|--------------|-------------|---------|--------|----------------------|
|  | N19° 22' 12" | W99° 4' 59" | 2224m   |        |                      |



CDMX

Reporte de Campo.jpg (1/1)

20/07/18 11:33 p.m.

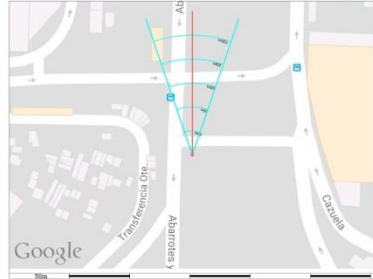
motorola Moto G (5) (cedric) 7.0 GeoCam AR Pro 2.10.1317

# CDMX

CDMX  
San Pedro

Reporte de Campo (2).jpg  
FSV00341~2.jpg  
20/07/18 11:46 a.m.  
2018:07:20 16:46 UTC

|   | Latitud      | Longitud    | Altitud | Azimut | Pendiente/inclinación |
|---|--------------|-------------|---------|--------|-----------------------|
| S | N19° 22' 26" | W99° 4' 53" | 2227m   |        |                       |


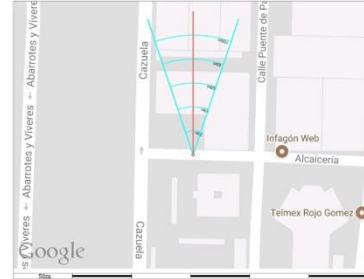


# CDMX

CDMX  
San Pedro

Reporte de Campo (2).jpg  
FSV00348~2.jpg  
20/07/18 12:05 p.m.  
2018:07:20 17:05 UTC


|   | Latitud      | Longitud    | Altitud | Azimut | Pendiente/inclinación |
|---|--------------|-------------|---------|--------|-----------------------|
| S | N19° 22' 34" | W99° 4' 49" | 2238m   |        |                       |


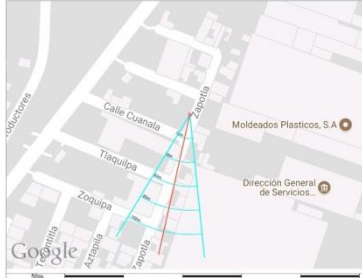


# CDMX

CDMX  
San Pedro

Reporte de Campo (2).jpg  
FSV00337~2.jpg  
19/07/18 3:06 p.m.  
2018:07:19 20:06 UTC


|   | Latitud      | Longitud    | Altitud | Azimut | PendienteInclinación |
|---|--------------|-------------|---------|--------|----------------------|
|  | N19° 22' 11" | W99° 4' 58" | 2217m   | 193°   |                      |




# CDMX

CDMX  
San Pedro

Reporte de Campo (2).jpg  
FSV00345~2.jpg  
20/07/18 11:55 a.m.  
2018:07:20 16:55 UTC


|   | Latitud      | Longitud    | Altitud | Azimut | PendienteInclinación |
|---|--------------|-------------|---------|--------|----------------------|
|  | N19° 22' 39" | W99° 4' 50" | 2226m   | 352°   |                      |


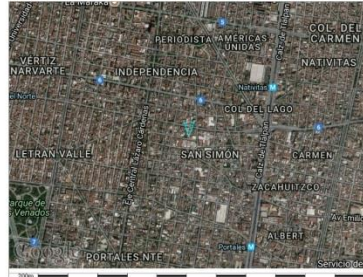
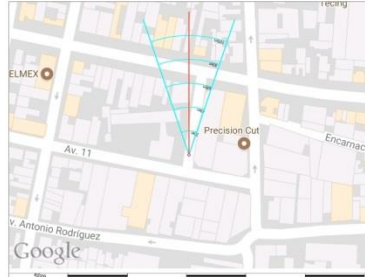


# CDMX

CDMX  
San Juan Ticumac

Reporte de Campo (2).jpg  
FSV00330~2.jpg  
18/07/18 2:14 p.m.  
2018:07:18 19:12 UTC


|   | Latitud      | Longitud    | Altitud | Azimet | Pendiente | Inclinación |
|---|--------------|-------------|---------|--------|-----------|-------------|
| S  | N19° 22' 35" | W99° 8' 44" | 2248m   |        |           |             |


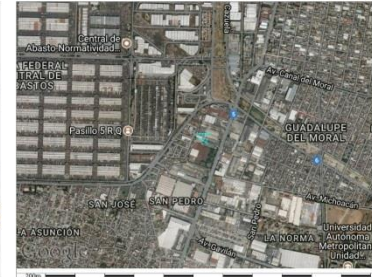


# CDMX

CDMX  
San Pedro

Reporte de Campo (2).jpg  
FSV00336~2.jpg  
19/07/18 3:06 p.m.  
2018:07:19 20:06 UTC

|   | Latitud      | Longitud    | Altitud | Azimet | Pendiente | Inclinación |
|---|--------------|-------------|---------|--------|-----------|-------------|
| S  | N19° 22' 11" | W99° 4' 58" | 2221m   | 106°   |           |             |





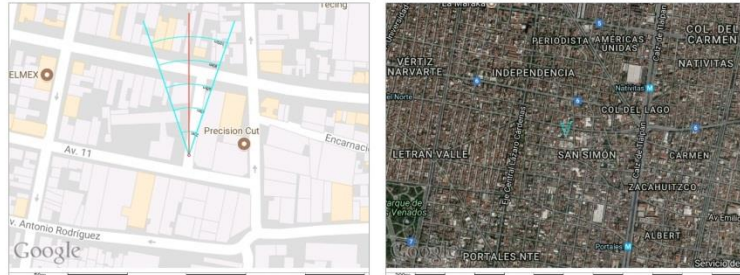


# CDMX

CDMX  
San Juan Ticumac

Reporte de Campo (2).jpg  
FSV00330~2.jpg  
18/07/18 2:14 p.m.  
2018:07:18 19:12 UTC


|   | Latitud      | Longitud    | Altitud | Azimut | PendienteInclinación |
|---|--------------|-------------|---------|--------|----------------------|
|  | N19° 22' 35" | W99° 8' 44" | 2248m   |        |                      |



# CDMX

CDMX  
San Pedro

Reporte de Campo (2).jpg  
FSV00342~2.jpg  
20/07/18 11:47 a.m.  
2018:07:20 16:47 UTC


|   | Latitud      | Longitud    | Altitud | Azimut | PendienteInclinación |
|---|--------------|-------------|---------|--------|----------------------|
|  | N19° 22' 26" | W99° 4' 52" | 2231m   | 85°    |                      |




# CDMX

CDMX  
San Pedro

Reporte de Campo (2).jpg  
FSV00347~2.jpg  
20/07/18 11:56 a.m.  
2018:07:20 16:56 UTC


|   | Latitud      | Longitud    | Altitud | Azimut | Pendiente | Inclinación |
|---|--------------|-------------|---------|--------|-----------|-------------|
| S  | N19° 22' 41" | W99° 4' 50" | 2224m   | 34°    |           |             |


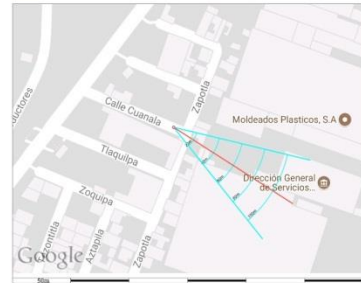


# CDMX

CDMX  
San Pedro

Reporte de Campo (2).jpg  
FSV00338~2.jpg  
19/07/18 3:09 p.m.  
2018:07:19 20:09 UTC

|   | Latitud      | Longitud    | Altitud | Azimut | Pendiente | Inclinación |
|---|--------------|-------------|---------|--------|-----------|-------------|
| S  | N19° 22' 11" | W99° 4' 59" | 2228m   | 122°   |           |             |


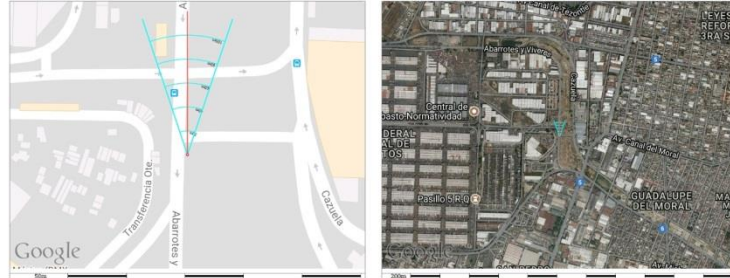


# CDMX

CDMX  
San Pedro

Reporte de Campo (2).jpg  
FSV00340~2.jpg  
20/07/18 11:46 a.m.  
2018:07:20 16:46 UTC

|   | Latitud      | Longitud    | Altitud | Azimut | Pendiente | Inclinación |
|---|--------------|-------------|---------|--------|-----------|-------------|
| S | N19° 22' 25" | W99° 4' 54" | 2230m   |        |           |             |


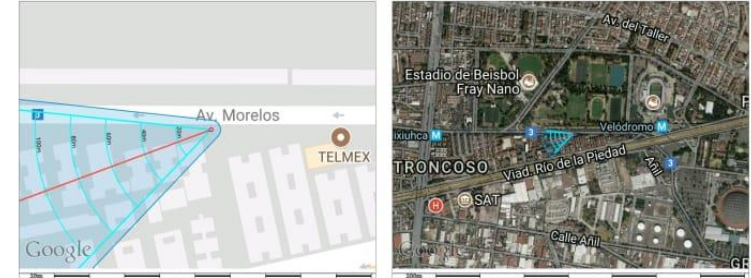


# CDMX

CDMX  
Jardin Balbuena

Reporte de campo (2).jpg  
SSS00024.jpg  
27/03/18 11:06 a.m.  
2018:03:27 17:06 UTC

|   | Latitud         | Longitud        | Altitud | Azimut | Pendiente | Inclinación |
|---|-----------------|-----------------|---------|--------|-----------|-------------|
| S | N19.408240' ±5m | W99.106957' ±5m | 2240m±5 | 250°±1 | 19°±1     | 92°±1       |


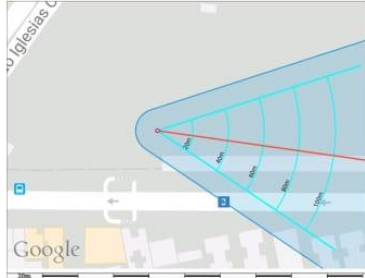


# CDMX

CDMX  
Jardin Balbuena

Reporte de campo (2).jpg  
SSS00031.jpg  
16/06/18 12:00 p.m.  
2018:06:16 17:00 UTC

|   | Latitud         | Longitud        | Altitud  | Azimut | Pendiente | Inclinación |
|---|-----------------|-----------------|----------|--------|-----------|-------------|
| S | N19.408673°±12m | W99.108250°±12m | 2240m±12 | 98°±1  | 19°±1     | 89°±1       |



CDMX

Reporte de campo .jpg (1/1)

21/07/18 8:29 p.m.

Sony F3313 (F3313) 6.0 GeoCam AR Pro 2.10.1317

# CDMX

CDMX  
Jardin Balbuena

Reporte de campo (2).jpg  
SSS00025.jpg  
15/05/18 11:06 a.m.  
2018:05:15 16:06 UTC

|   | Latitud        | Longitud       | Altitud | Azimut | Pendiente | Inclinación |
|---|----------------|----------------|---------|--------|-----------|-------------|
| S | N19.421877°±4m | W99.103223°±4m | 2253m±4 | 84°±1  | 24°±1     | 91°±1       |



CDMX

Reporte de campo .jpg (1/1)

21/07/18 8:24 p.m.

Sony F3313 (F3313) 6.0 GeoCam AR Pro 2.10.1317

# CDMX

CDMX  
Jardin Balbuena

Reporte de campo (2).jpg  
SSS00036.jpg  
16/06/18 12:33 p.m.  
2018:06:16 17:33 UTC

|  | Latitud         | Longitud        | Altitud  | Azimut | Pendiente | Inclinación |
|--|-----------------|-----------------|----------|--------|-----------|-------------|
|  | N19.410838'±16m | W99.102823'±16m | 2254m±16 | 94°±1  | 20°±1     | 89°±1       |




# CDMX

CDMX  
Jardin Balbuena

Reporte de campo (2).jpg  
SSS00034.jpg  
16/06/18 12:13 p.m.  
2018:06:16 17:13 UTC

|  | Latitud        | Longitud       | Altitud | Azimut | Pendiente | Inclinación |
|--|----------------|----------------|---------|--------|-----------|-------------|
|  | N19.410348'±5m | W99.111940'±5m | 2294m±5 | 131°±1 | 13°±1     | 90°±1       |



# CDMX

CDMX  
Jardin Balbuena


Reporte de campo (2).jpg

SSS00037.jpg

16/06/18 12:41 p.m.

2018:06:16 17:41 UTC

|   | Latitud        | Longitud       | Altitud | Azimet | Pendiente | Inclinación |
|---|----------------|----------------|---------|--------|-----------|-------------|
| S | N19.408963'±9m | W99.099719'±9m | 2230m±9 | 107'±1 | 19'±1     | 91'±1       |



CDMX

21/07/18 8:35 p.m.

Reporte de campo .jpg (1/1)

Sony F3313 (F3313) 6.0 GeoCam AR Pro 2.10.1317

# CDMX

CDMX  
Jardin Balbuena


Reporte de campo (2).jpg

SSS00029.jpg

16/06/18 11:52 a.m.

2018:06:16 16:52 UTC

|   | Latitud        | Longitud       | Altitud | Azimet | Pendiente | Inclinación |
|---|----------------|----------------|---------|--------|-----------|-------------|
| S | N19.409272'±6m | W99.108117'±6m | 2237m±6 | 101'±1 | 23'±2     | 90'±1       |



CDMX

21/07/18 8:27 p.m.

Reporte de campo .jpg (1/1)


Sony F3313 (F3313) 6.0 GeoCam AR Pro 2.10.1317

# CDMX

CDMX  
Jardin Balbuena

Reporte de campo (2).jpg  
SSS00033.jpg  
16/06/18 12:12 p.m.  
2018:06:16 17:12 UTC

|   | Latitud        | Longitud       | Altitud | Azimut | Pendiente | Inclinación |
|---|----------------|----------------|---------|--------|-----------|-------------|
| S | N19.411390'±6m | W99.111929'±6m | 2437m±6 | 129°±1 | 14°±1     | 90°±1       |




# CDMX

CDMX  
Jardin Balbuena

Reporte de campo (2).jpg  
SSS00030.jpg  
16/06/18 11:52 a.m.  
2018:06:16 16:52 UTC

|   | Latitud        | Longitud       | Altitud | Azimut | Pendiente | Inclinación |
|---|----------------|----------------|---------|--------|-----------|-------------|
| S | N19.409420'±4m | W99.108183'±4m | 2233m±4 | 125°±1 | 19°±1     | 90°±1       |



# CDMX

CDMX  
Jardin Balbuena


Reporte de campo (2).jpg

SSS00038.jpg

16/06/18 1:03 p.m.

2018:06:16 18:03 UTC

|   | Latitud        | Longitud       | Altitud | Azimut | Pendiente | Inclinación |
|---|----------------|----------------|---------|--------|-----------|-------------|
| S | N19.419263'±8m | W99.100455'±8m | 2218m±8 | 130°±1 | 16'±1     | 90°±1       |



CDMX  
Reporte de campo .jpg (1/1)

21/07/18 8:35 p.m.  
Sony F3313 (F3313) 6.0 GeoCam AR Pro 2.10.1317

# CDMX

CDMX  
Jardin Balbuena


Reporte de campo (2).jpg

SSS00040.jpg

16/06/18 1:04 p.m.

2018:06:16 18:04 UTC

|   | Latitud        | Longitud       | Altitud | Azimut | Pendiente | Inclinación |
|---|----------------|----------------|---------|--------|-----------|-------------|
| S | N19.419483'±6m | W99.101145'±6m | 2255m±6 | 88°±1  | 32'±1     | 91°±1       |



CDMX  
Reporte de campo .jpg (1/1)

21/07/18 8:45 p.m.  
Sony F3313 (F3313) 6.0 GeoCam AR Pro 2.10.1317



# CDMX

CDMX  
Jardin Balbuena


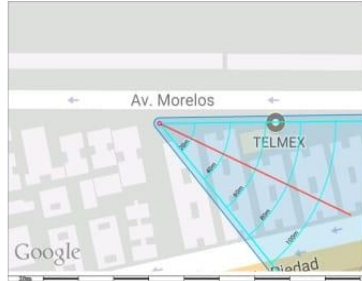
Reporte de campo (2).jpg

SSS00035.jpg

16/06/18 12:27 p.m.

2018:06:16 17:27 UTC

|   | Latitud        | Longitud       | Altitud | Azimut | Pendiente | Inclinación |
|---|----------------|----------------|---------|--------|-----------|-------------|
| S | N19.408197°±3m | W99.106884°±3m | 2235m±3 | 115°±1 | 37°±1     | 89°±1       |



CDMX

Reporte de campo .jpg (1/1)

21/07/18 8:33 p.m.

Sony F3313 (F3313) 6.0 GeoCam AR Pro 2.10.1317

# CDMX

CDMX  
Jardin Balbuena


Reporte de campo (2).jpg

SSS00027.jpg

15/05/18 1:09 p.m.

2018:05:15 18:09 UTC

|   | Latitud        | Longitud       | Altitud | Azimut | Pendiente | Inclinación |
|---|----------------|----------------|---------|--------|-----------|-------------|
| S | N19.427673°±9m | W99.109203°±9m | 2253m±9 | 115°±1 | 27°±1     | 91°±1       |



CDMX

Reporte de campo .jpg (1/1)

21/07/18 8:25 p.m.


Sony F3313 (F3313) 6.0 GeoCam AR Pro 2.10.1317

# CDMX

CDMX  
Jardín Balbuena

Reporte de campo (2).jpg  
SSS00028.jpg  
15/05/18 1:41 p.m.  
2018:05:15 18:41 UTC

| S | Latitud        | Longitud       | Altitud | Azimut | Pendiente | Inclinación |
|---|----------------|----------------|---------|--------|-----------|-------------|
| S | N19.429915 ±4m | W99.105314 ±4m | 2226m±4 | 96°±1  | 43°±1     | 91°±1       |



CDMX

21/07/18 8:26 p.m.

Reporte de campo .jpg (1/1)


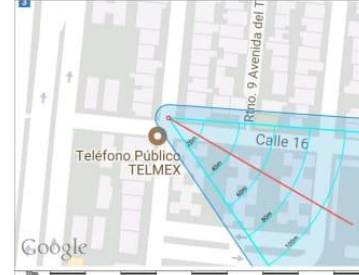
Sony F3313 (F3313) 6.0 GeoCam AR Pro 2.10.1317

# CDMX

CDMX  
Jardín Balbuena

Reporte de campo (2).jpg  
SSS00032.jpg  
16/06/18 12:11 p.m.  
2018:06:16 17:11 UTC

| S | Latitud        | Longitud       | Altitud | Azimut | Pendiente | Inclinación |
|---|----------------|----------------|---------|--------|-----------|-------------|
| S | N19.412688 ±7m | W99.112063 ±7m | 2951m±7 | 120°±1 | 24°±1     | 92°±1       |



CDMX

21/07/18 8:30 p.m.

Reporte de campo .jpg (1/1)

Sony F3313 (F3313) 6.0 GeoCam AR Pro 2.10.1317

# CDMX

CIUDAD DE MÉXICO  
Cuadrante II CDMX  
Adolfo López Mateos

CGI00134.jpg  
21/04/18 12:15 p.m.  
2018:04:21 17:15 UTC

|  | UTM                   | Altitud | Azimut | Pendiente | Inclinación |
|--|-----------------------|---------|--------|-----------|-------------|
|  | 14Q 492348 2146712±4m | 2220m±4 | 109°±2 | 15°±1     | 88°±1       |



# CDMX

CIUDAD DE MÉXICO  
CDMX  
Ampl. Adolfo López Mateos

Reporte de Campo (2).jpg  
CGI00133.jpg  
21/04/18 12:13 p.m.  
2018:04:21 17:13 UTC

|  | UTM                   | Altitud | Azimut | Pendiente | Inclinación |
|--|-----------------------|---------|--------|-----------|-------------|
|  | 14Q 492338 2146700±4m | 2219m±4 | 12°±2  | 17°±1     | 85°±1       |



# CDMX

CIUDAD DE MÉXICO  
CDMX  
Ampl. Adolfo López Mateos

Reporte de Campo (2).jpg  
CGI00135.jpg  
21/04/18 12:15 p.m.  
2018:04:21 17:15 UTC

|   | UTM                   | Altitud | Azimut | Pendiente | Inclinación |
|---|-----------------------|---------|--------|-----------|-------------|
| S | 14Q 492356 2146705±5m | 2224m±5 | 52°±3  | 16°±2     | 85°±2       |



# CDMX


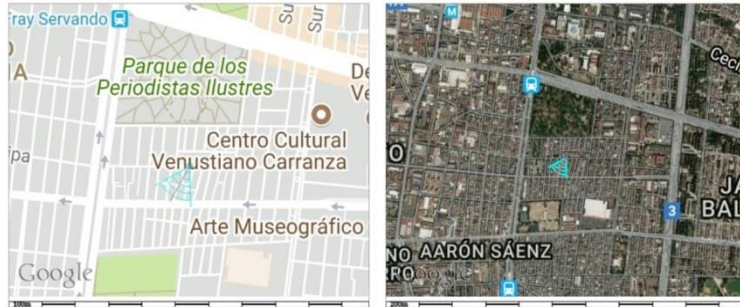
CIUDAD DE MÉXICO  
CDMX  
Ampl. Adolfo López Mateos

Reporte de Campo (2).jpg  
CGI00133.jpg  
21/04/18 12:13 p.m.  
2018:04:21 17:13 UTC

|   | UTM                   | Altitud | Azimut | Pendiente | Inclinación |
|---|-----------------------|---------|--------|-----------|-------------|
| S | 14Q 492338 2146700±4m | 2219m±4 | 12°±2  | 17°±1     | 85°±1       |



| UTM                   | Altitud | Azimut | Pendiente | Inclinación |
|-----------------------|---------|--------|-----------|-------------|
| 14Q 487560 2147062±8m | 2196m±8 | 210°±0 | 0°±0      | 0°±0        |



| Latitud       | Longitud      | Altitud | Azimut | Pendiente | Inclinación |
|---------------|---------------|---------|--------|-----------|-------------|
| N19.395141±4m | W99.089097±4m | 2238m±4 | 341°±1 | 25°±1     | 102°±1      |





Reporte de Campo (2).jpg


POL00288.jpg

19/7/18 1:35 PM

2018:07:19 18:35 UTC

Granjas Mexico  
CDMX

|   | Latitud        | Longitud       | Altitud | Azimut | Pendiente | Inclinación |
|---|----------------|----------------|---------|--------|-----------|-------------|
| S | N19.394114°±4m | W99.090328°±4m | 2253m±4 | 53°±1  | 0°±1      | 49°±1       |



Reporte de Campo (2).jpg

POL00286.jpg

19/7/18 1:33 PM

2018:07:19 18:33 UTC

Granjas Mexico  
CDMX

|   | Latitud        | Longitud       | Altitud | Azimut | Pendiente | Inclinación |
|---|----------------|----------------|---------|--------|-----------|-------------|
| S | N19.394592°±3m | W99.091172°±3m | 2228m±3 | 73°±1  | 14°±1     | 109°±1      |

